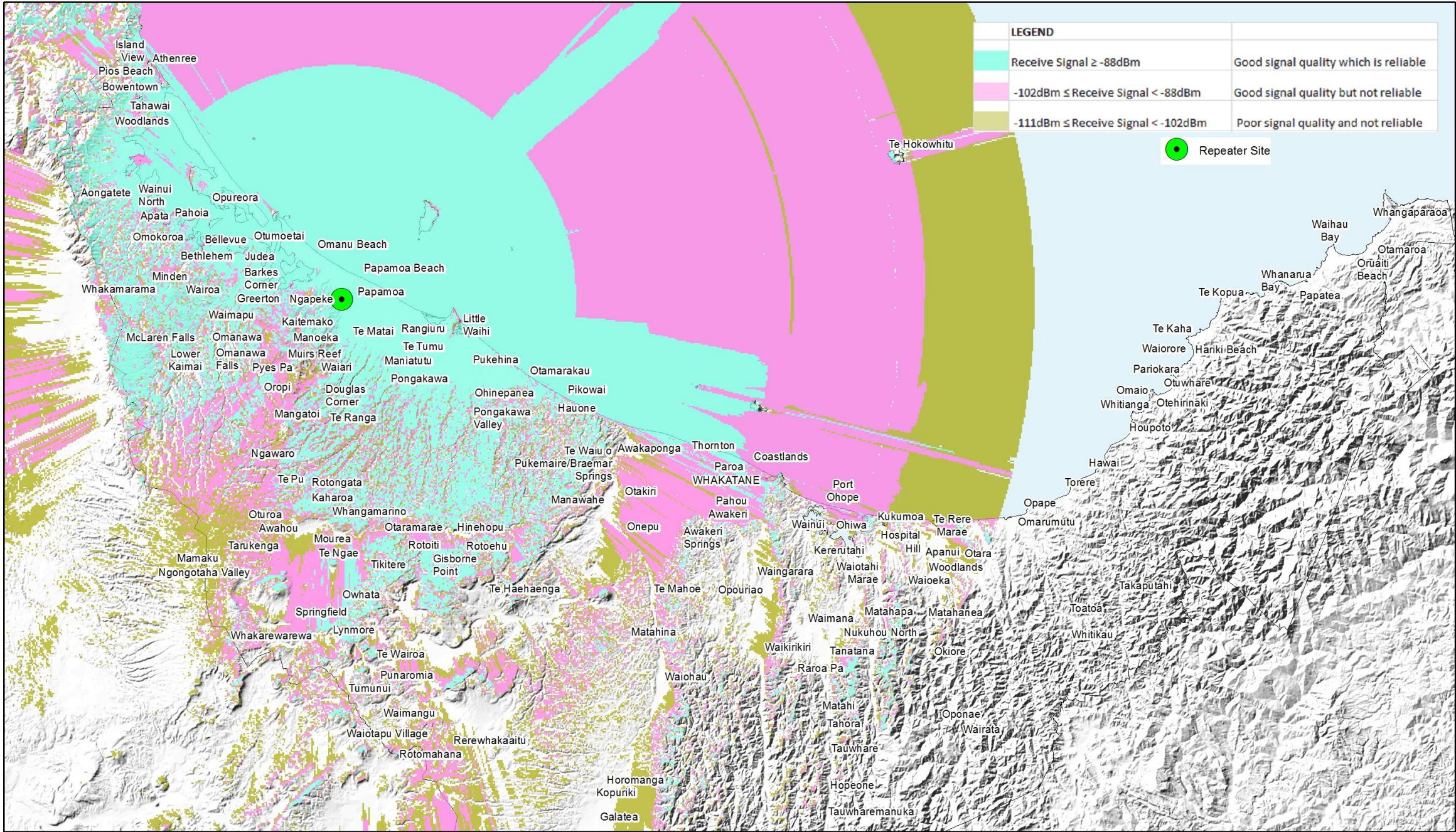
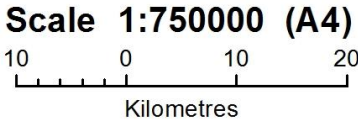


2. Papamoa No2

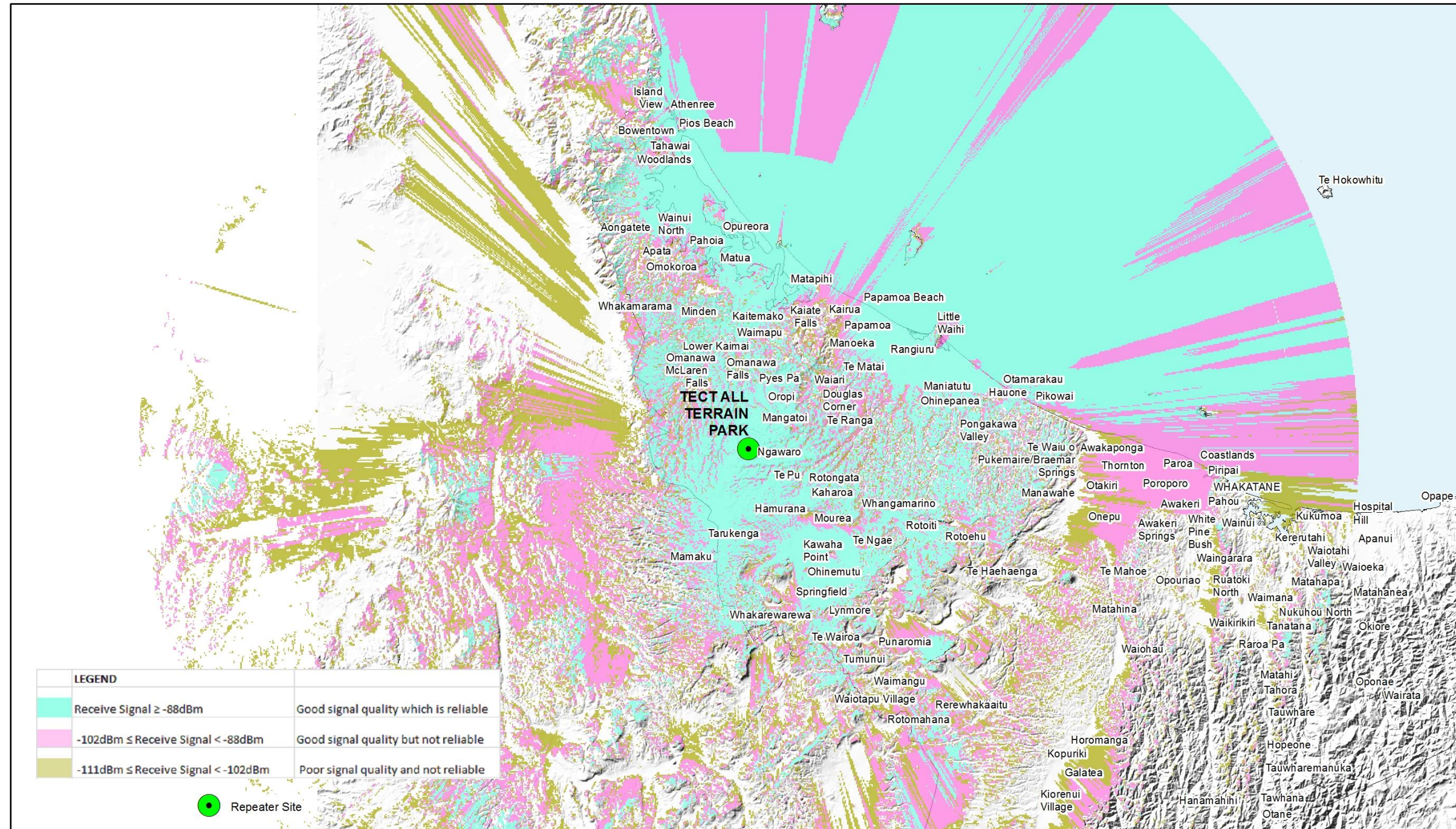


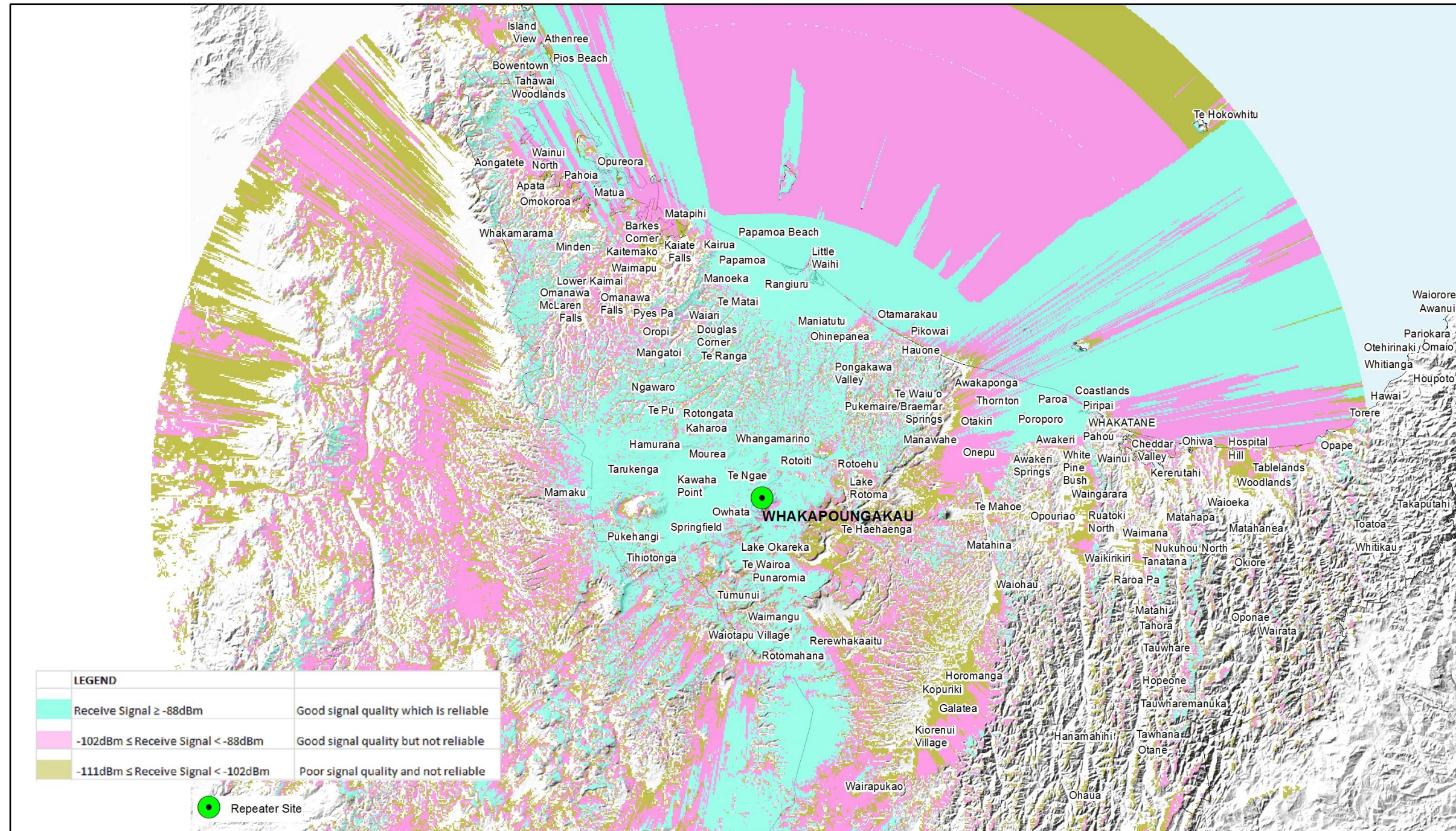
HORIZONTAL DATUM: New Zealand Geodetic Datum 2000
For practical purposes, NZGD2000 equates to WGS84
VERTICAL DATUM: Moturiki
PROJECTION: New Zealand Transverse Mercator 2000
© Bay of Plenty Regional Council, 2015
© Sourced from Land Information New Zealand data.
CROWN COPYRIGHT RESERVED

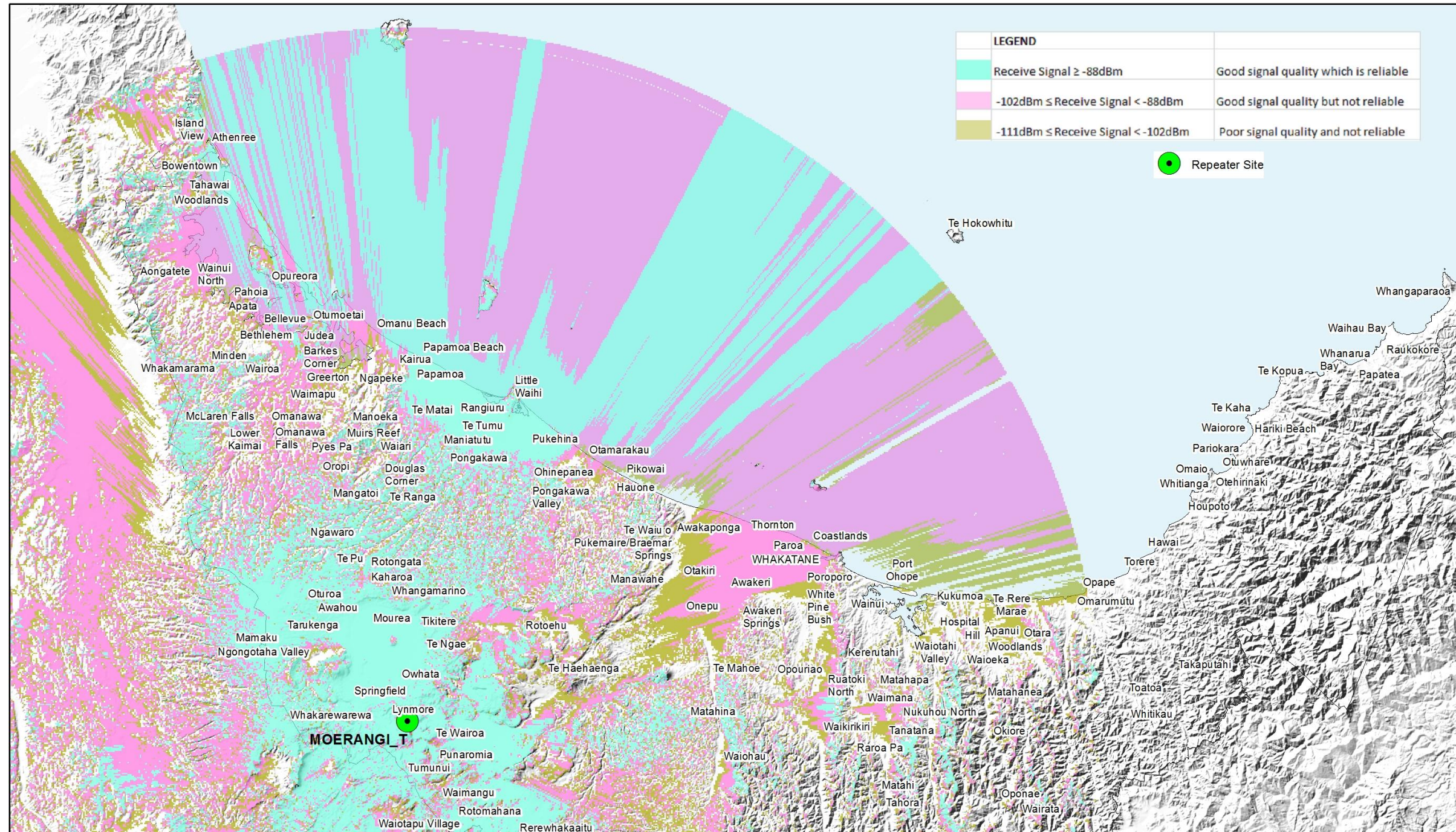
Radio Telephony Coverage - Papamoa No 2

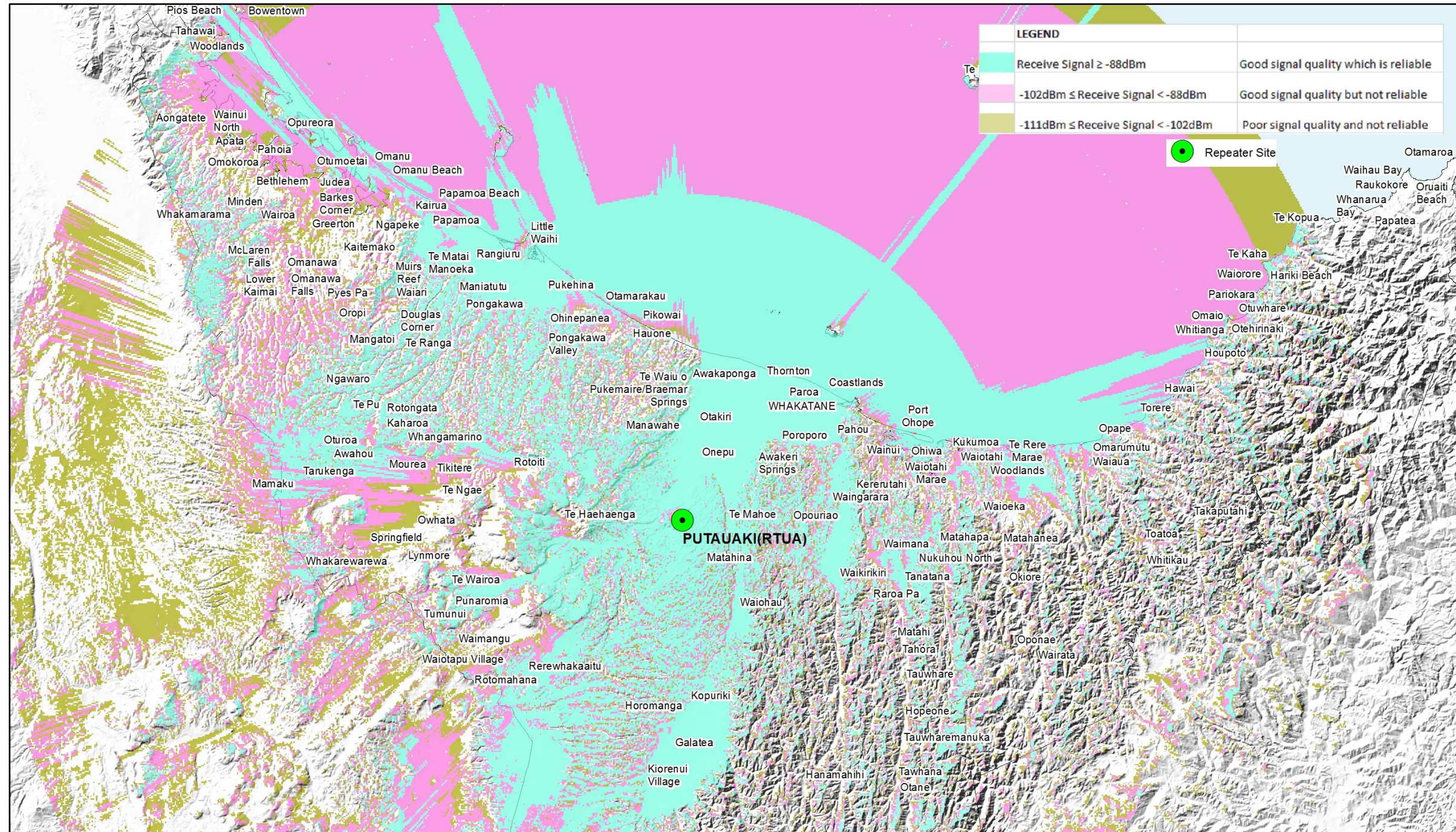


GIS-490081
Sheet 4 of 10
Printed 20/02/2015

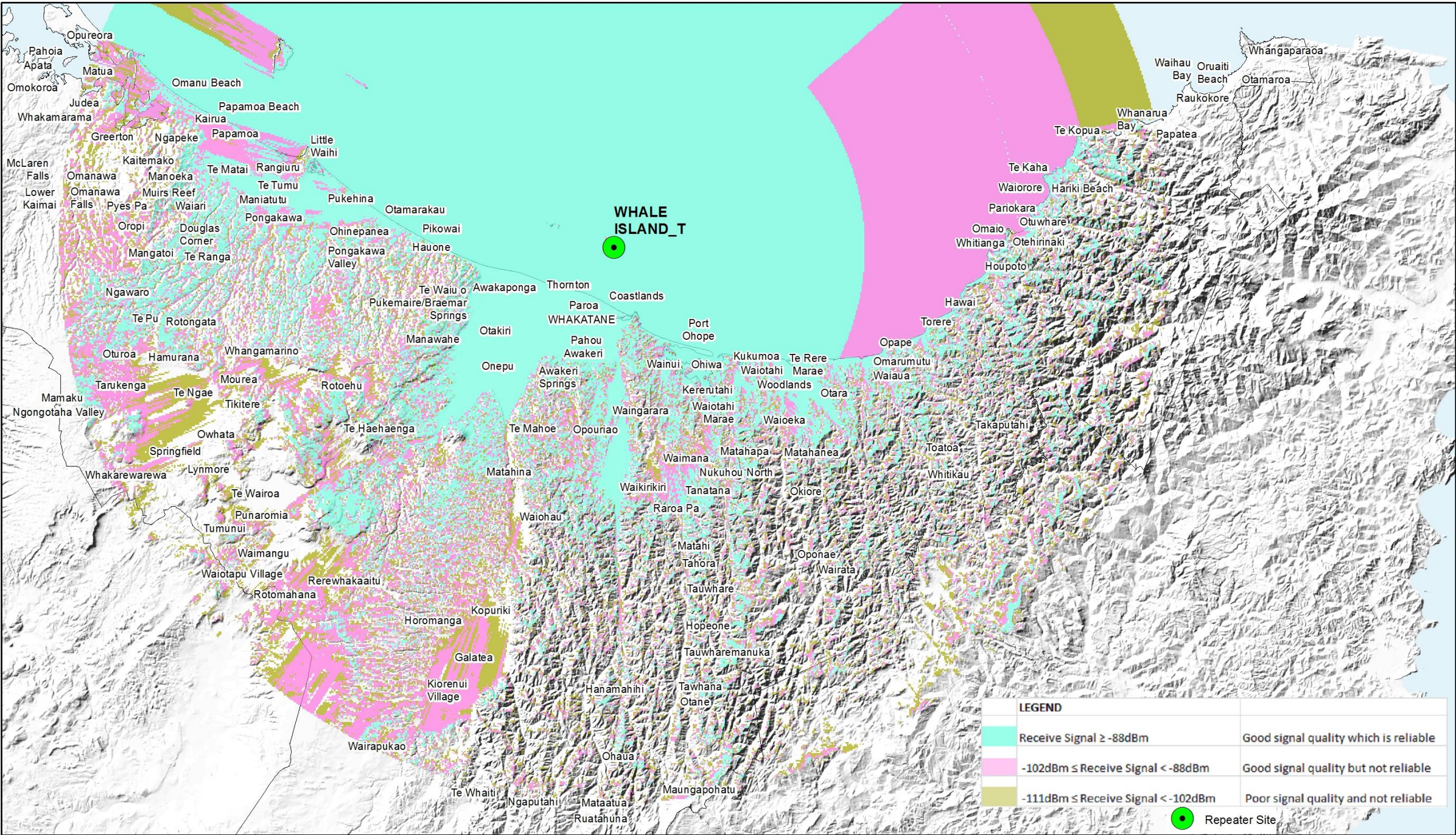








7. Moutohora (Whale) Island



HORIZONTAL DATUM: New Zealand Geodetic Datum 2000
For practical purposes, NZGD2000 equates to WGS84
VERTICAL DATUM: Moturiki
PROJECTION: New Zealand Transverse Mercator 2000
© Bay of Plenty Regional Council, 2015
© Sourced from Land Information New Zealand data.
CROWN COPYRIGHT RESERVED

Radio Telephony Coverage - Moutohora - Whale Island

Scale 1:750000 (A4)
10 0 10 20
Kilometres

GIS-490081
Sheet 2 of 10
Printed 20/02/2015